

RNG2E

RNG3E

RNG4E

RNG5E

RNG6E

RNG7E

Jefferson Soil & Water Conservation District Subdivision Map

December 2022

Jefferson County

- School Board Residences
- Prison
- Commissioner Residence
- Jefferson County rivers(arcs)

Jefferson County Roads

- Interstate 10

Surface

- Unpaved
- Paved

Jefferson County Outline


- Township Range Lines
- Water bodies
- Monticello Boundary

Previous Districts

1
2
3
4
5

New Districts

1
2
3
4
5



TWN3N

TWN2N

TWN1N

TWN1S

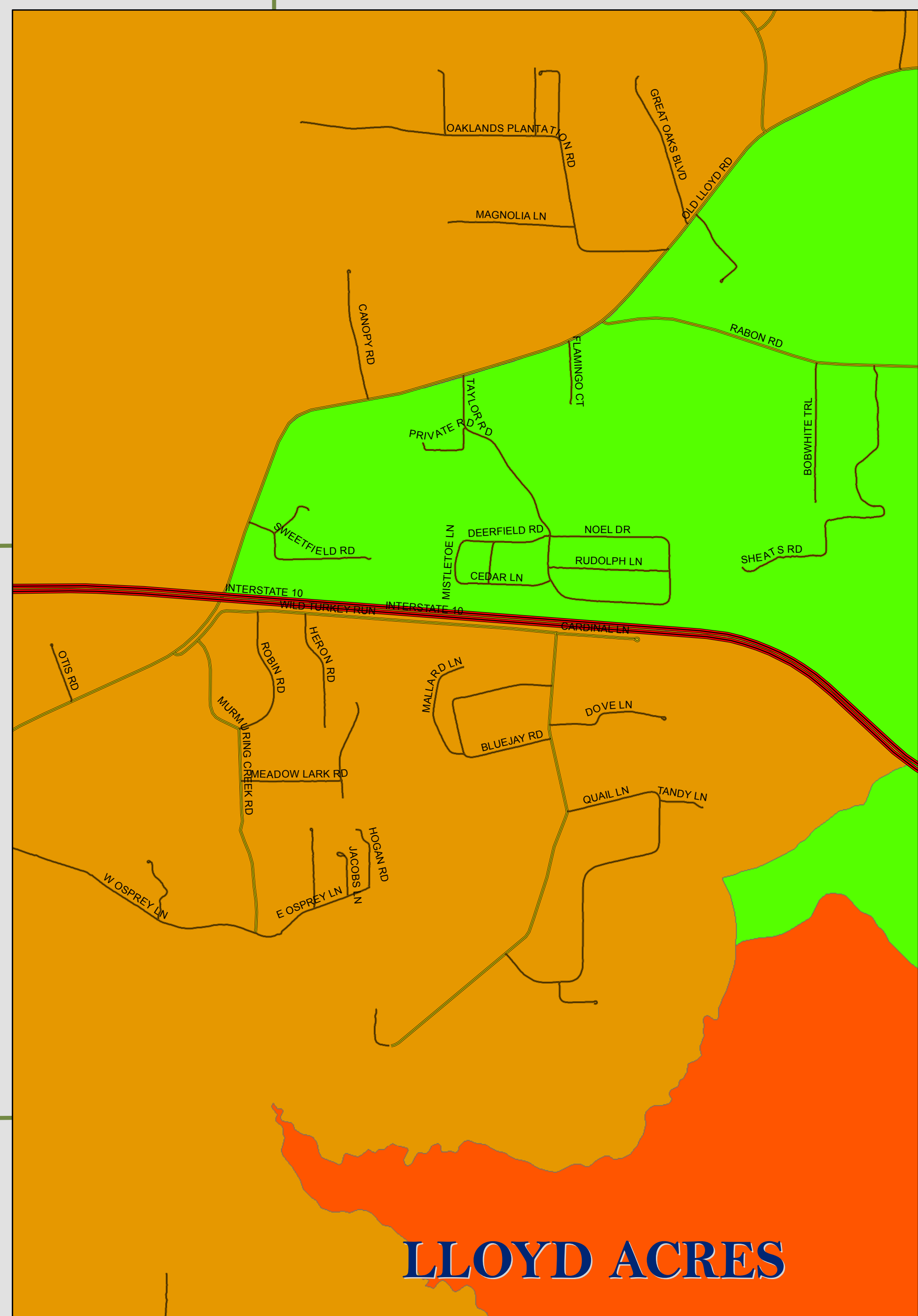
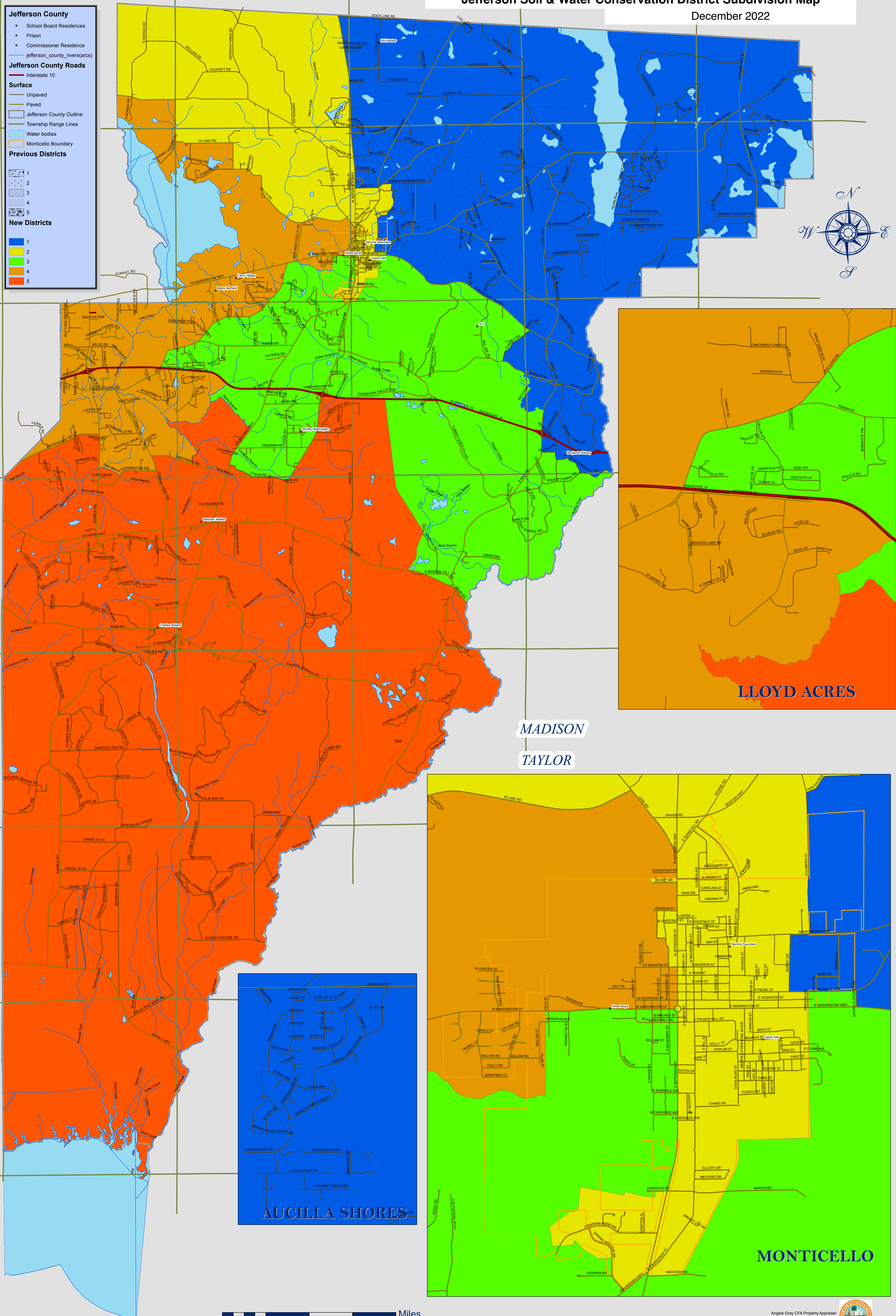
TWN2S

LEON
WAKULLA

TWN3S

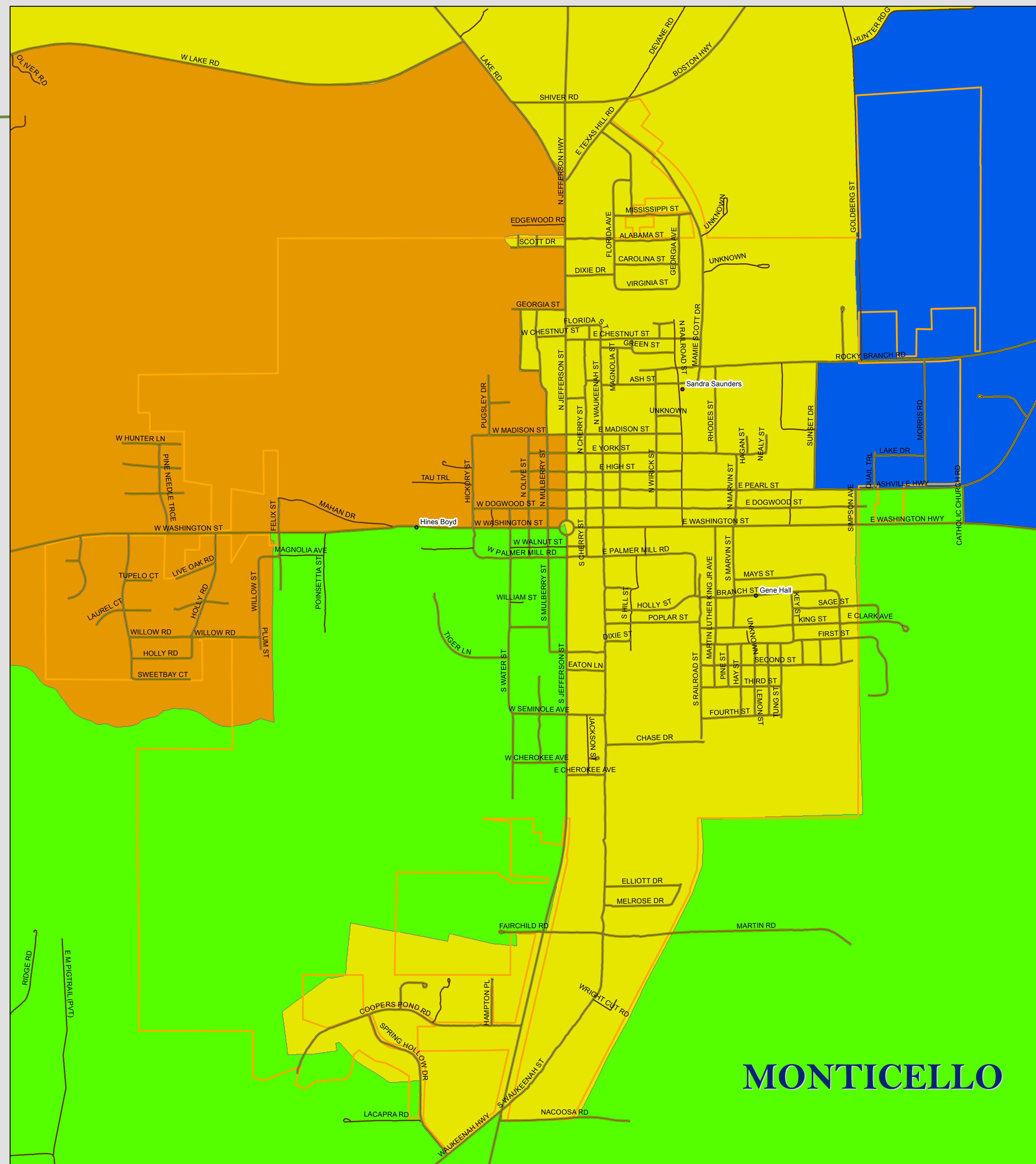
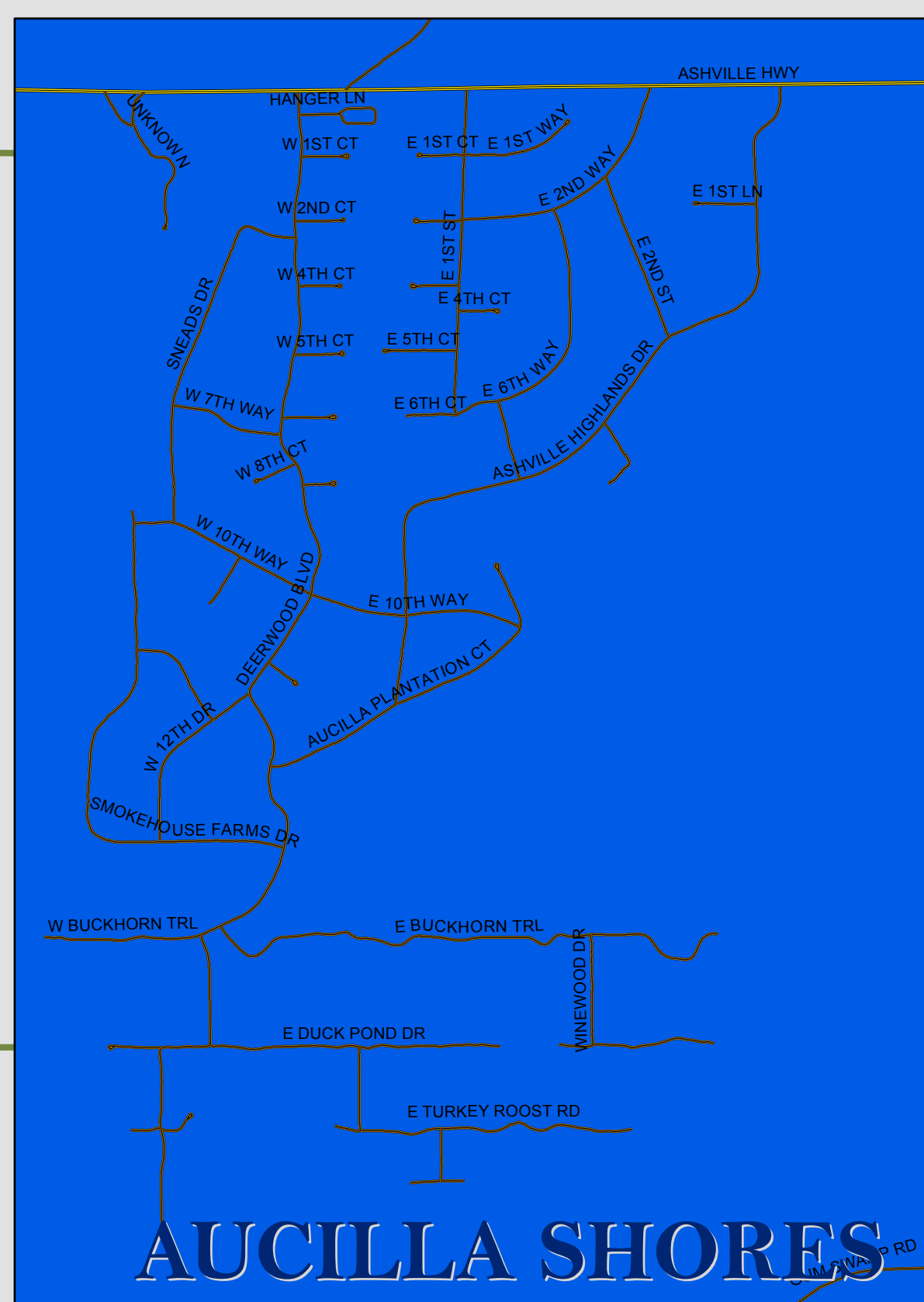
TWN4S

TWN5S



MADISON

TAYLOR



0 0.75 1.5 3 4.5 6 Miles

